

FORM - A

Form for seeking prior approval of Central Government under section 2 of the Forest(Conservation) Act,1980 for Diversion of fresh forest area

PART - I

(To be filled up by User Agency)

A. General Details

A- 1. Project Details

(i). **Proposal No. : FP/OR/MIN/150048/2021**

(ii). **Name of Project for which Forest Land is required : Diversion of 156.978 Ha virgin forest land under section 2(ii) of Forest Conservation Act, 1980 for Mining and ancillary activities within Jumka Pathiriposhi pahar Iron ore block of M/s Rungta Mines L**

(iii). **Short narrative of the proposal and Project/scheme for which the forest land is required : Details of the Proposal is attached here within Additional Information Table.**

(iv). **State : Orissa**

(v). **Category of the Proposal : Mining**

(vi). **Shape of forest land proposed to be diverted : Non Linear**

(vii). **Estimated cost of the Project(Rupees in lacs) : 38000**

(viii). **Area of forest land proposed for diversion(in ha.): 156.978**


(ix). **Non-forest land required for this project(in ha.): 1.531**

(x). **Total period for which the forest land is proposed to be diverted(in years): 50**

A- 2. Details of User Agency

(i). **Name : RUNGTA MINES LTD**

For RUNGTA MINES LIMITED


Director

(ii). Address1 : Rungta Office, Main Road, At/PO: Barbil, Odisha

(iii). Address2 : NIL

(iv). State : Orissa

(v). District : Keonjhar

(vi). Pin : 758035

(vii). Landmark : NIL

(viii). Email address : rml.forest@gmail.com

(ix). Landline Telephone No. : 6767-275361

(x). Fax No. : 6767-275361

(xi). Mobile No. : 9437076501

(xii). Website (if any) : NIL

(xiii). Legal status of User Agency : Private

A-
3. Details of Person Making Application

(i). First Name: HIRAK

(ii). Middle Name: NIL


(iii). Last Name: MAZUMDER

(iv). Gender: Male

(v). Designation: Director

(vi). Address 1: Rungta Mines Limited Main Road Barbil, Keonjhar Odisha

For RUNGTA MINES LIMITED


Director

(vii). Address 2: NIL

(viii). State: Orissa

(ix). District: Keonjhar

(x). Tehsil: Barbil

(xi). Pin: 758035


(xii). Landmark: NIL

(xiii). Email Address: rml.forest@gmail.com

(xiv). Landline Telephone No.: 676-276081

(xv). Fax No.: 06767276891

(xvi). Mobile No.: 9437076501

(xvii). Copy of documents in support of the competence/authority of the person making this application to make application on behalf of the User Agency: 

B. Details of land required for the Project


B- Details of proposal seeking prior approval of Central Government under the Act 1. for diversion of forest land for the Project already submitted in the past

List of proposal submitted in Past							
S.no	Proposal Status.	Proposal No.	Moef File No.	Area Proposed for Diversion(Ha.)	Area Diverted(Ha.)	Date of In-Principle Approval	Date of Final Approval
NIL							

B- 2. Details of forest land proposed to be diverted

B-2.1 Details of Divisions involved

For RUNGTA MINES LIMITED


Director

Details of Divisions involved			
S.no	Division Name	Forest Land(ha.)	Non-Forest Land(ha.)
1.	Bonai	147.803	0
2.	Keonjhar	9.175	1.531
Total		156.978	1.531

B-2.2 Details of Districts involved

District wise breakup			
S.no	District Name	Forest Land(ha.)	Non-Forest Land(ha.)
1.	Sundargarh	147.803	0
1.	Keonjhar	9.175	1.531
Total		156.978	1.531

B-2.3 Village wise breakup

Villages wise breakup			
S.no	Village	Forest Land(ha.)	Non-Forest Land(ha.)
1	Batagaon	80.143	0
2	Kensara	67.66	0
3	Kadakala	9.175	1.531
Total		156.978	1.531

B-2.4 Component wise breakup

Component wise breakup			
S.no	Component	Forest Land(ha.)	Non-Forest Land(ha.)
1	MINIG INCLUDING MOBILE CRUSHING AND SCREENING UNIT	120.218	1.122
2	DUMPING OF OVERBURDEN	7.301	0
3	MINERAL STACK YARD	9.29	0
4	CONSTRUCTION OF ROAD	7.994	0.018
5	ORE PROCESSING SITE	3.82	0
6	CONSTRUCTION OF OFFICE,WEIGHBRIDGE,REST SHELTER ET	2.88	0.12
7	SAFETY ZONE	5.475	0.271

For RUNGTA MINES LIMITED

Hemachand
Director


Total**156.978****1.531****C. Maps of forest land proposed to be diverted**



Division 1. : Bonai

(i). Area of forest land proposed to be diverted(in ha.) : 147.803

(ii). Nature of the Project: Non Linear

(a). No. of patches : One

Patch wise details		
Patch No.	Area of Patch(in ha.)	Kml File of PatchesTo view KML file on google the same may be downloaded and then open if in google earth install in your computer.
1.	147.803	 View File


(iii). Copy of Survey of India Toposheet indicating boundary of forest land proposed to be diverted: (iv). Scanned copy of the Geo-referenced map of the forest land proposed to be diverted prepared by using GPS or Total Station: 


Division 2. : Keonjhar

(i). Area of forest land proposed to be diverted(in ha.) : 9.175


(ii). Nature of the Project: Non Linear

(a). No. of patches : One

Patch wise details		
Patch No.	Area of Patch(in ha.)	Kml File of PatchesTo view KML file on google the same may be downloaded and then open if in google earth install in your computer.
1.	9.175	 View File

(iii). Copy of Survey of India Toposheet indicating boundary of forest land proposed to be diverted: 

For RUNGTA MINES LIMITED


Director

(iv). Scanned copy of the Geo-referenced map of the forest land proposed to be diverted prepared by using GPS or Total Station:



D. Justification for locating the Project in forest land and details of alternatives examined:

(i). Copy of note containing justification for locating the Project in forest land:



E. Employment likely to be generated

(i). Whether the Project is likely to generate employment?: Yes

(ii). Permanent/Regular Employment(Number of persons): 50

(iii). Temporary Employment(Number of person-days): 195

F. Displacement of People due to the Project, if any

(i). Whether Project involves displacement?: No

G. Details of Cost-Benefit analysis for the Project

(i). Whether the Project requires Cost-Benefit analysis?: Yes

(a). Copy of Cost-Benefit analysis:




H. Status of Environmental Clearance

(i). Whether the Project requires Clearance under the Environment (Protection) Act 1986?: Yes

(a). Status of the Environmental Clearance to the Project: EC application yet to be submitted

I. Status of Wildelife Clearance

For RUNGTA MINES LIMITED


Director

(i). Whether the Project or a part thereof is located in any Protected Area or their Eco sensitive zone? : No

J. Applicability of special provisions governing Scheduled Areas

(i). Whether the Project or a part thereof is located in a Scheduled Area? : No

K. Status of settlement of rights under the Forest Rights Act, 2006 on the forest land proposed to be diverted

(i). Whether the process for settlement of Rights under the Forest Rights Acts 2006 on the forest land proposed to be diverted has been completed? : No

L. Details of land identified for Compensatory Afforestation

(i). Whether non-forest or Revenue forest land is required to be provided by User Agency?: No

(ii). Whether the area of non-forest land or Revenue forest land required to be provided by User Agency for raising Compensatory Afforestation is less than area of forest land proposed to be diverted?: Not Applicable

(iii) . Reason for not providing Non-Forest Land: Others


M. Mining Details

M-
1. Details of Mineral Concessions

(i). Whether the forest land is aquired under Coal Bearing Areas Act: No


(a). Reference number of Letter of Intent for grant of mining lease.(approval letter of the State Mines and Geology Department): 8716/SM BHUBANESWAR

(b). Date of issue of the Letter of Intent(LOI) for grant of mining lease: 28 Oct 2021

(c). Copy the Letter of Intent(LOI): 

(d). Total area of the mining lease(in ha.): 158.509

For RUNGTA MINES LIMITED


Director


(e). Area of forest land located in the mining lease(in ha.): 156.978

M-
2. Details of Mining Plan


(i). Date of approval of mining plan: 24 Nov 2021


(ii). Approval authority: IBM BHUBANESWAR

(iii). Copy of approval of mining plan: 

(iv). Copy of approved mining plan: 

(v). Nature of mining (underground/opencast): Opencast

(vi). Copy of the detailed land use plan in 1:4,000 scale prepared by using GPS or Total Station : 

(vii). Copy of map of the outer boundary of mining lease area:  [View file](#)

M-
3. Details of prospecting undertaken to assess mineral reserves

(i). Whether detailed prospecting to assess mineral reserve in the lease has been undertaken: No

M-
4. Details of extension (if any) of original prospecting licence issued in the past

(i). Whether detailed prospecting to assess mineral reserve in the lease has been undertaken: No


M-
5. Brief details of prospecting activities undertaken in the mining lease :

(i). Detail of prospecting activity under taken in the mining lease: MECL and GSI have explored the Jumka Pathiriposhi pahar Iron ore block. Total 85 Boreholes were drilled (5363.10mt). Bore hole spacing was 100x100 mt and the Block has been explored Up to G-2 Level. T

M-5.1 Details of bore holes drilled for prospecting :

Bore holes drilled for prospecting

For RUNGTA MINES LIMITED


Director

S.no	No. of Bore holes (in forest land)	Diameters(in inch.) forest land	No. of Bore holes (in non-forest land)	Diameters(in inch.) non-forest land
1	85	2.80	0	0

M-5.2 Estimated Reserve along with accuracy and confidence level

Estimated Reserve along with accuracy and confidence level						
Minerals	Estimated Reserve (million tones)	% accuracy (+ -)	% confidence level	Estimated Reserve (million tones)	% accuracy (+ -)	% confidence level
Iron Ore	140.28	90	95	0	0	0

M- Details of approval under the Forest (Consevation) Act,1980 obtained for 6. undertaking prospecting activities in the forest land located in the mining lease

(i).Whether approval under the Forest (Conservation) Act, 1980 for undertaking prospecting activities in the forest land located in the mining lease have been obtained
No

Details of approval under the Forest(Consevation) Act,1980					
S.no	MoEF File No	Date of approval	Area of forest land diverted(in ha.)	From Date	To Date
NIL					

M-7. Mineral wise details

(i). No. of minerals: One

Mineral wise details						
Minerals	Estimated reserve in non forest land(million tons.)	Estimated reserve in forest land(million tons.)	Estimated annual extraction(million tons.)	Estimated life of mine(Yrs.)	Total estimated extraction during mining lease period(million tons.)	Estimated mineral reserve at the end of mining lease(millic tons.)
Iron Ore	0	140.28	3.35	42	140.28	0

M-7.1 Proposed use of the minerals proposed to be raised from the mining lease

For RUNGTA MINES LIMITED

Hemaend
Director

(i). Proposed use of the minerals proposed to be raised from the mining lease:
Captive+Non captive

(a). Copy note containing details of the linked end-use Project:



(ii). Copy note containing details of the plan for the transportation of the minerals proposed to be raised from the mining lease:



Additional information Details

Documents		
S.No	Documents	Remarks
1		UNDERTAKING FOR CA
2		UNDERTAKING FOR DGPS
3		UNDERTAKING FOR FRA
4		UNDERTAKING FOR NPV
5		APPROVED MP
6		MINING PLAN APPROVAL LETTER
7		TOPO MAP
8		DGPS MAP
9		SHORT NARRATIVE OF THE PROPOSAL
10		LAND SCHEDULE
11		Use of Mineral
12		Transportation of Mineral

Print page

For RUNGTA MINES LIMITED

Hemachand
Director